










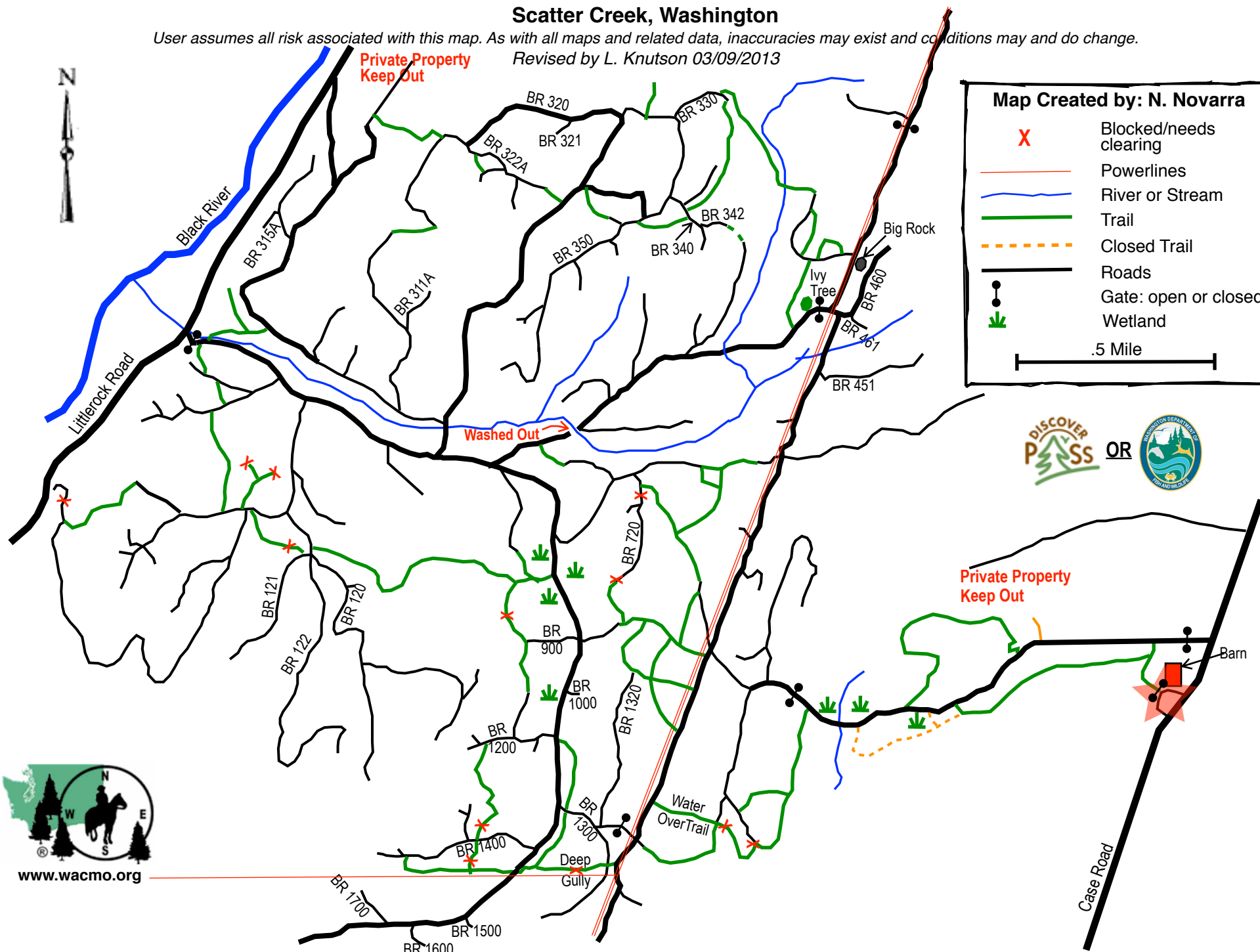
Scatter Creek, Washington

User assumes all risk associated with this map. As with all maps and related data, inaccuracies may exist and conditions may and do change.

Revised by L. Knutson 03/09/2013

Map Created by: N. Novarra

-  Blocked/needs clearing
 -  Powerlines
 -  River or Stream
 -  Trail
 -  Closed Trail
 -  Roads
 -  Gate: open or closed
 -  Wetland
-  .5 Mile



Driving Directions: North or Southbound I-5 take **EXIT 95** (Maytown), go **WEST** towards the Farmboy Restaurant. Turn **SOUTH** (Left) on to **CASE ROAD**. Go about 5 miles to the big red barn on the **RIGHT**. **DNR Discover Pass OR Fish and Wildlife Vehicle Access Pass** (issued with hunting and fishing license) required for parking.